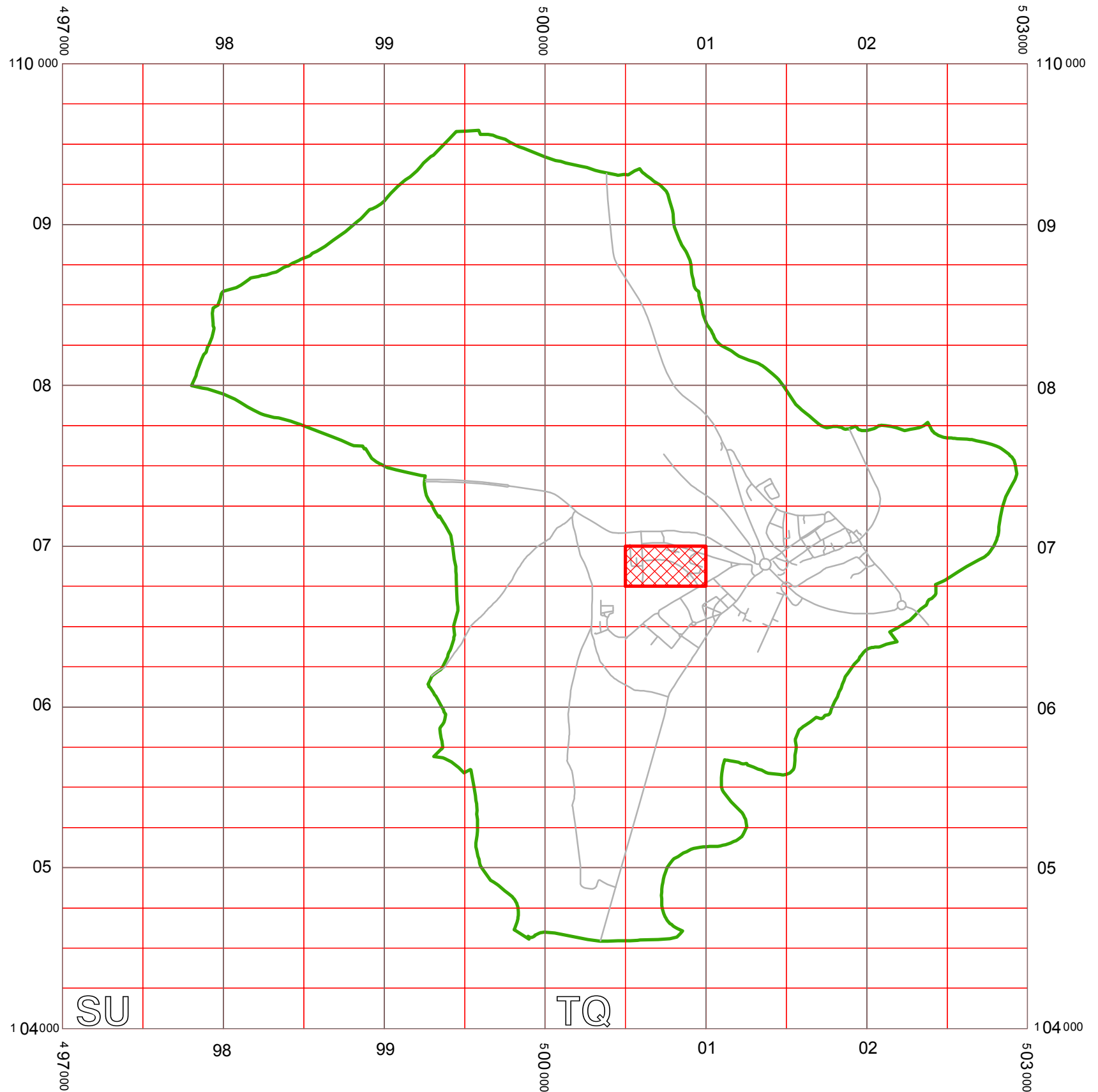







WEST SUSSEX COUNTY COUNCIL
((ARUN DISTRICT)
(PARKING PLACES & TRAFFIC REGULATION)
(CONSOLIDATION) ORDER 2010)
(ARUNDEL: JARVIS ROAD MINOR AMENDMENT) ORDER 2013

ARUNDEL: LOCATION OF WAITING RESTRICTIONS



KEY:

-  OS TILE GRID
-  PARKING TILE GRID
-  LOCATION OF WAITING RESTRICTIONS
-  PARISH BOUNDARY
-  ARUN ROAD NETWORK



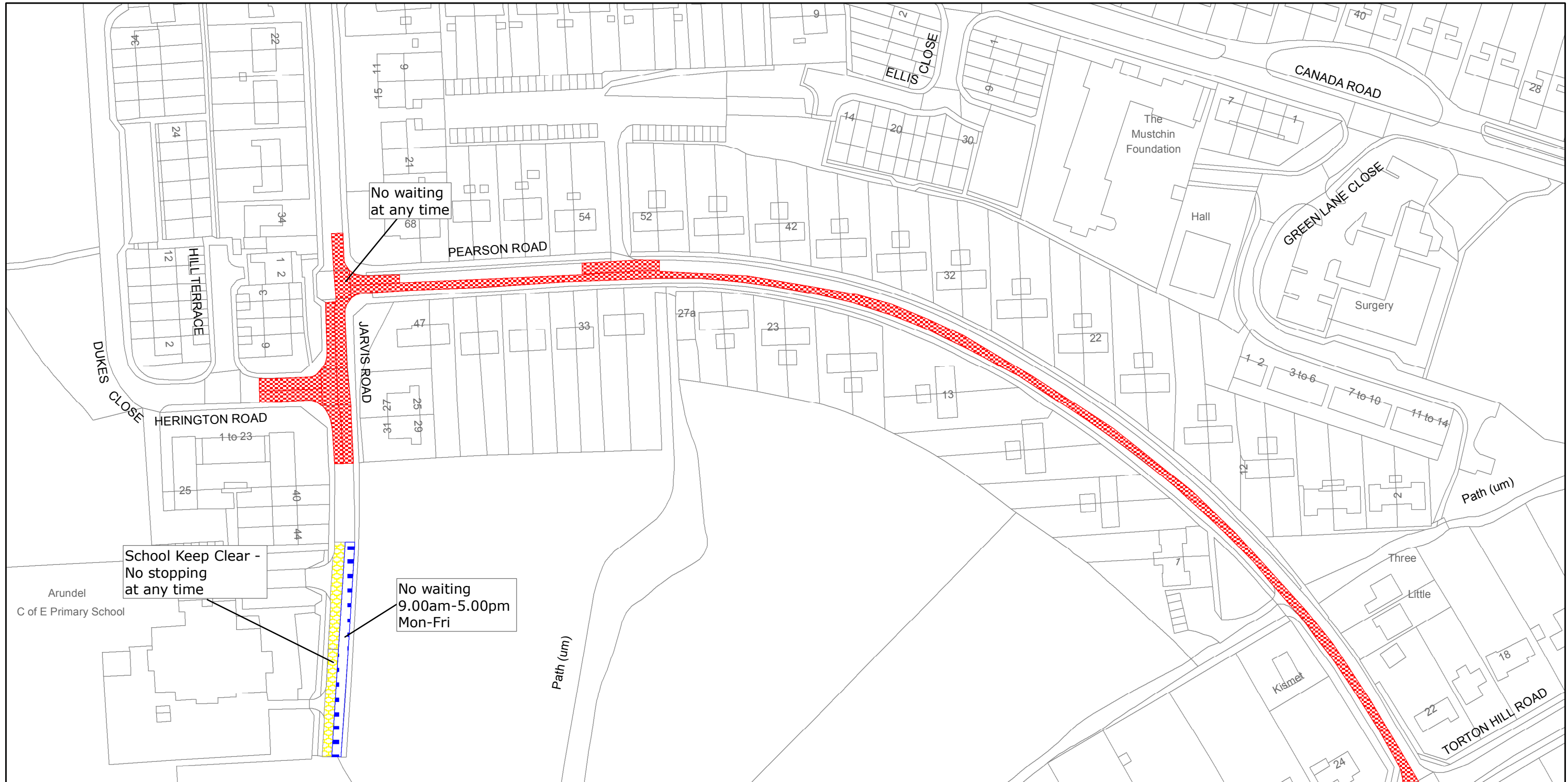
West Sussex County Council
 Communities & Infrastructure
 The Grange
 Tower Street
 Chichester
 West Sussex
 PO19 1RH

WEST SUSSEX COUNTY COUNCIL
 ((ARUN DISTRICT)
 (PARKING PLACES AND TRAFFIC REGULATION)
 (CONSOLIDATION) ORDER 2010)
 (ARUNDEL: JARVIS ROAD MINOR AMENDMENT)
 ORDER 2013
LOCATION OF WAITING RESTRICTIONS



Reproduced from or based upon 2010 Ordnance Survey mapping with permission of the Controller of HMSO (c) Crown Copyright reserved. Unauthorised reproduction infringes Crown copyright and may lead to prosecution or civil proceedings West Sussex County Council Licence No. 100023447

SCALE: 1:30,000
DATE: 26/09/2013



West Sussex County Council
 Infrastructure
 The Grange
 Tower Street
 Chichester
 West Sussex
 PO19 1RH

ARUN DISTRICT: ARUNDEL
 WAITING RESTRICTIONS

FILE REF NO:
 TQ0006NEN

SHEET ISSUE NO 2
 SHEET ACTIVE FROM - 26/09/2013



SCALE:
 1:1250
 at A3 size

Reproduced from or based upon 2009 Ordnance Survey mapping with permission of the Controller of HMSO (c) Crown Copyright reserved.
 Unauthorised reproduction infringes Crown copyright and may lead to prosecution or civil proceedings West Sussex County Council Licence No. 100023447